



E JUL 2007 PLOT 1 LAYOUT OMITTED. PLOT 3 AND 6 LAYOUTS UPDATED. PLOT 5 CAR PARK UPDATED
 D APR 2007 PRELIMINARY LAYOUT FOR PLOT 1 ADDED
 C MAR 2007 PLOT 3 AND PLOT 6 UPDATED WITH UNITS SUB-DIVIDED INTO 5,000 sq ft UNITS
 B MAR 2007 DRAWING UP DATED
 A FEB 2006 PLOT 4 AND 5 UPDATED, PLOT 3 ADDED

Date: December 2005

Scale: 1:500 @ A1 Drawn: MRH

CLIENT: Ashbrooke Developments





PROJECT: Proposed Industrial Development
 Ashbrooke Park
 Lincoln Way
 Sherburn In Elmet

DRAWING: Development Plan

humphreys teal partnership

Peary Park, Lodge
 Ashfield, Leeds
 West Yorkshire LS25 3JF
 T 0113 2815222
 F 0113 2815222
 e ashfield@humphreys-teal.com
 www.humphreys-teal.com

Job No. 497 Drawing No. 101 Rev. E

-  Extent of Adopted Highway Constructed
-  Extent Of Phase One (Plot 2) and Phase Two (Plots 4 & 5) Constructed
-  Preliminary Layout Of Plot 3 and Plot 6, with Full Planning Permission (Sub-division and enlargement subject to revised applications)
-  Extent Of Plot 1, with Outline Planning Permission